

This map is intended for information only and is not to be used for any other purpose. It is the property of Bedford Borough Council and may not be reproduced or used for any other purpose without the written permission of Bedford Borough Council.

- Notes:
- DO NOT SCALE FROM THIS DRAWING.
 - ALL LEVELS GIVEN IN METRES ABOVE ORDNANCE DATUM (mAOD).
 - ALL DIMENSIONS IN MILLIMETRES UNLESS OTHERWISE NOTED.


- Key:
- WATERWAY ALIGNMENT
 - ANGLIAN WATER - SEWER
 - ANGLIAN WATER - WATER
 - BT
 - VIRGIN MEDIA
 - UK POWER NETWORKS

Rev	By	Chkd	Apprvd	Date	Description

Client

 **BEDFORD**
BOROUGH COUNCIL

Halcrow Group Limited
Endeavour House, Forder Way, Cygnet Park, Hampton, Peterborough, Cambs PE7 8GX
Tel: +44 (0)1753 500033 Fax: +44 (0)1753 427988
halcrow.com

A CH2M HILL COMPANY 

Project **BEDFORD MILTON
KEYNES WATERWAY
GREEN LANE TO HOMELESS WOOD
BMK SECTION M TO Q**

Drawing

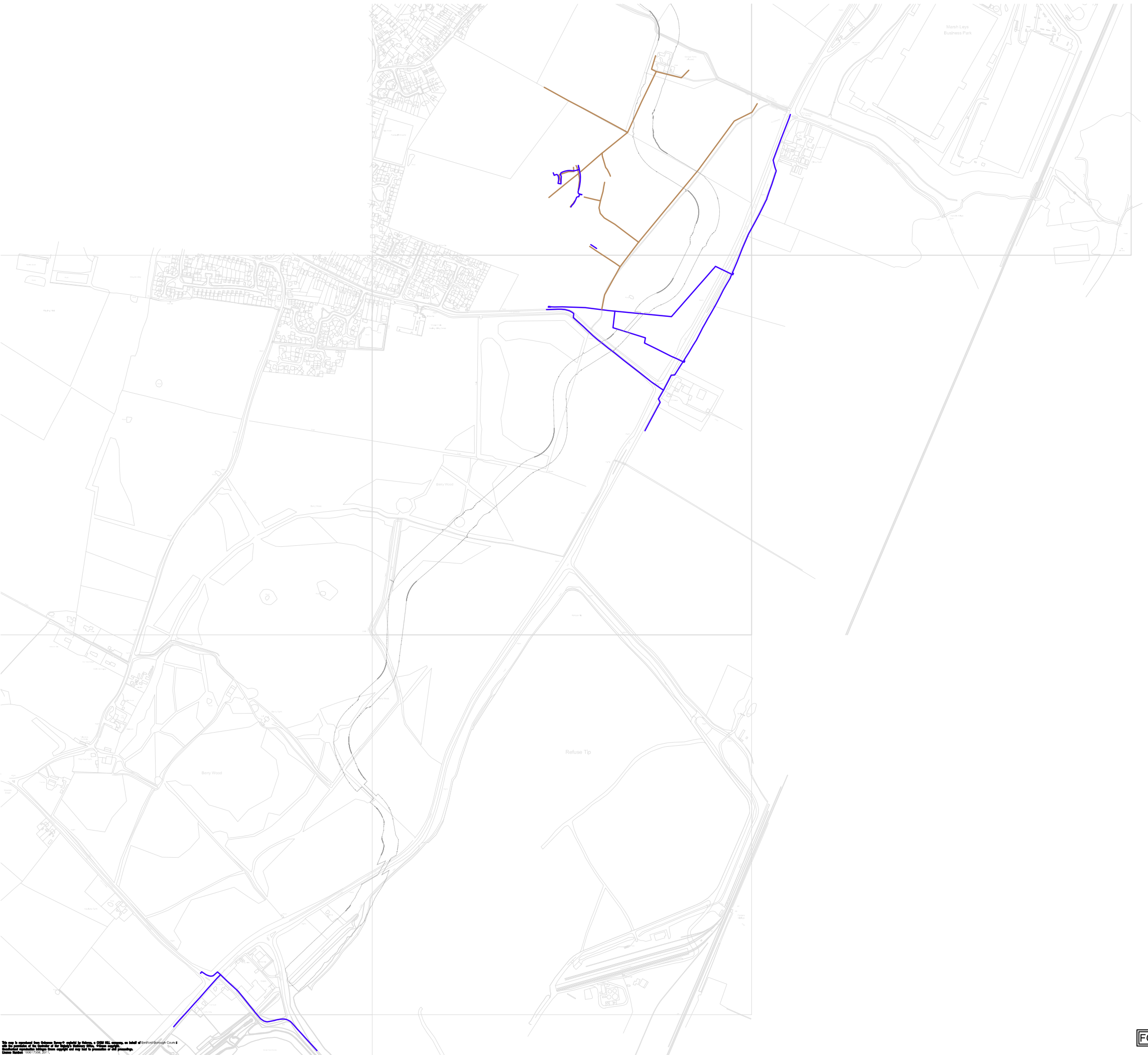
**SERVICES OVERVIEW MAP
(ALL SERVICES)**

Drawn by: CM	Date: 27/10/14
Checked by: JN	Date: 27/10/14
Approved by: JN	Date: 27/10/14

Drawing No.	Revision
476075-HG-00-00-DR-C-800	-

Drawing Scale: 1:5000 at A1

FOR INFORMATION ONLY



- Notes:
- DO NOT SCALE FROM THIS DRAWING.
 - ALL LEVELS GIVEN IN METRES ABOVE ORDNANCE DATUM (mAOD).
 - ALL DIMENSIONS IN MILLIMETRES UNLESS OTHERWISE NOTED.

Key:


- WATERWAY ALIGNMENT
- ANGLIAN WATER - SEWER
- ANGLIAN WATER - WATER

Rev	By	Chkd	Appvd	Date	Description

Client

 **BEDFORD**
BOROUGH COUNCIL

Halcrow Group Limited
Endeavour House, Forder Way, Cygnet Park, Hampton, Peterborough, Cambs PE7 8GX
Tel: +44 (0)1753 500033 Fax: +44 (0)1753 427988
halcrow.com

A CH2M HILL COMPANY 

Project **BEDFORD MILTON
KEYNES WATERWAY
GREEN LANE TO HOMELESS WOOD
BMK SECTION M TO Q**

Drawing

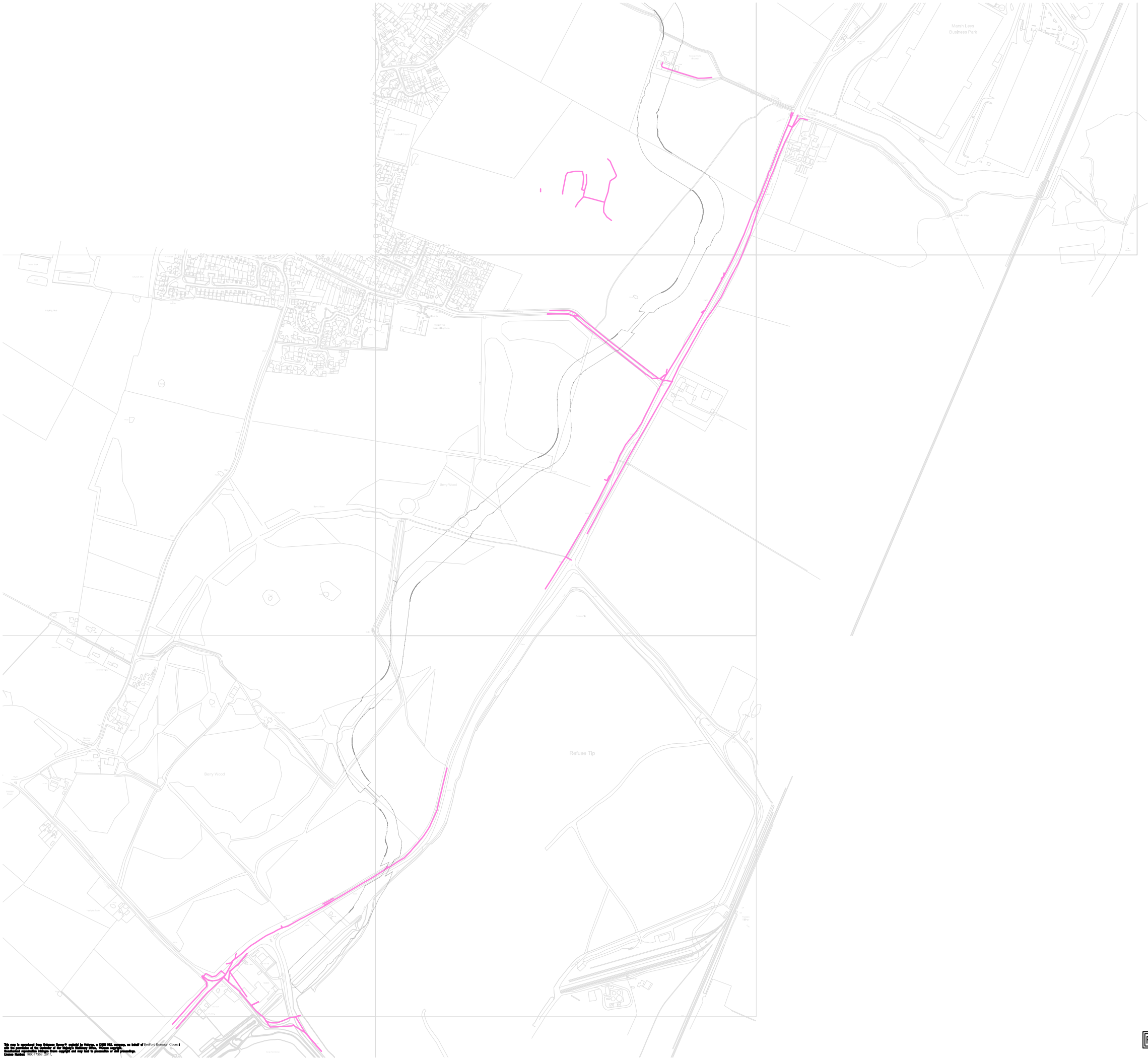
**SERVICES OVERVIEW MAP
(ANGLIAN WATER)**

Drawn by: CM	Date: 27/10/14
Checked by: JN	Date: 27/10/14
Approved by: JN	Date: 27/10/14

Drawing No.	Revision
476075-HG-00-00-DR-C-801	-

Drawing Scale: 1:5000 at A1

FOR INFORMATION ONLY



Notes:

1. DO NOT SCALE FROM THIS DRAWING.
2. ALL LEVELS GIVEN IN METRES ABOVE ORDNANCE DATUM (mAOD).
3. ALL DIMENSIONS IN MILLIMETRES UNLESS OTHERWISE NOTED.

Key:

- WATERWAY ALIGNMENT
- BT

Rev	By	Chkd	Appvd	Date	Description

Client

 **BEDFORD**
BOROUGH COUNCIL

Halcrow Group Limited
Endeavour House, Forder Way, Cygnet Park, Hampton, Peterborough, Cambs PE7 8GX
Tel: +44 (0)1753 500033 Fax: +44 (0)1753 427988
halcrow.com

A CH2M HILL COMPANY



Project **BEDFORD MILTON
KEYNES WATERWAY
GREEN LANE TO HOMELESS WOOD
BMK SECTION M TO Q**

Drawing
**SERVICES OVERVIEW MAP
(BRITISH TELECOM)**

Drawn by: CM	Date: 27/10/14
Checked by: JN	Date: 27/10/14
Approved by: JN	Date: 27/10/14

Drawing No.	Revision
476075-HG-00-00-DR-C-802	-

Drawing Scale: 1:5000 at A1

FOR INFORMATION ONLY



This map is intended for information only and is not to be used for any other purpose. It is the responsibility of the user to ensure that the information is accurate and up-to-date. The map is not to be used for any other purpose.

Notes:

1. DO NOT SCALE FROM THIS DRAWING.
2. ALL LEVELS GIVEN IN METRES ABOVE ORDNANCE DATUM (mAOD).
3. ALL DIMENSIONS IN MILLIMETRES UNLESS OTHERWISE NOTED.

Key:

- WATERWAY ALIGNMENT
- VIRGIN MEDIA

Rev	By	Chkd	Appvd	Date	Description

Client

 **BEDFORD**
BOROUGH COUNCIL

Halcrow Group Limited
Endeavour House, Forder Way, Cygnet Park, Hampton, Peterborough, Cambs PE7 8GX
Tel: +44 (0)1753 500033 Fax: +44 (0)1753 427988
halcrow.com

A CH2M HILL COMPANY



Project **BEDFORD MILTON
KEYNES WATERWAY
GREEN LANE TO HOMELESS WOOD
BMK SECTION M TO Q**

Drawing
**SERVICES OVERVIEW MAP
(VIRGIN MEDIA)**

Drawn by: CM	Date: 27/10/14
Checked by: JN	Date: 27/10/14
Approved by: JN	Date: 27/10/14

Drawing No.	Revision
476075-HG-00-00-DR-C-803	-

Drawing Scale: 1:5000 at A1

FOR INFORMATION ONLY



This map is intended for information only and is not to be used for any other purpose. It is the responsibility of the user to ensure that the information is accurate and up to date. The map is not to be used for any other purpose.

- Notes:
- DO NOT SCALE FROM THIS DRAWING.
 - ALL LEVELS GIVEN IN METRES ABOVE ORDANCE DATUM (mAOD).
 - ALL DIMENSIONS IN MILLIMETRES UNLESS OTHERWISE NOTED.

Key:

— WATERWAY ALIGNMENT


— UK POWER NETWORKS

Rev	By	Chkd	Appvd	Date	Description

Client

 **BEDFORD**
BOROUGH COUNCIL

Halcrow Group Limited
Endeavour House, Forder Way, Cygnet Park, Hampton, Peterborough, Cambs PE7 8GX
Tel: +44 (0)1753 500033 Fax: +44 (0)1753 427988
halcrow.com

A CH2M HILL COMPANY 

Project **BEDFORD MILTON
KEYNES WATERWAY
GREEN LANE TO HOMELESS WOOD
BMK SECTION M TO Q**

Drawing

**SERVICES OVERVIEW MAP
(UK POWER NETWORKS)**

Drawn by: CM	Date: 27/10/14
Checked by: JN	Date: 27/10/14
Approved by: JN	Date: 27/10/14

Drawing No.	Revision
476075-HG-00-00-DR-C-804	-

Drawing Scale: 1:5000 at A1

FOR INFORMATION ONLY